



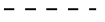


SCHEDULE 'C' TO BY-LAW 6000-17

OAK RIDGES MORaine AQUIFER VULNERABILITY AREAS

KEY MAP



Legend


-  Oak Ridges Moraine Boundary Line
-  Road
-  Proposed Road
-  Railway
-  Hydro

By-Law 6000-17 consists of Schedules "A" to "E" inclusive and accordingly each schedule shall be considered in the determination of zoning provisions pertaining to individual properties.

Updated November 2021

NOTE: ZONING LINES AND PROPERTY LINES SHOWN ARE FOR INFORMATION PURPOSES ONLY. REFERENCE SHOULD BE MADE TO THE CORRESPONDING BY-LAWS AND REGISTERED PLANS.

THE BOUNDARIES OF THE ENVIRONMENTAL PROTECTION ZONE AND THE FILL AND CONSTRUCTION AREA WERE PLOTTED FROM MAPPING FROM THE LAKE SIMCOE REGION CONSERVATION AUTHORITY WHICH WAS PREPARED USING THE CRITERIA IN ONTARIO REGULATION 782/74. FOR MORE ACCURATE LOCATION REFERENCE SHOULD BE MADE TO THE ORIGINAL MAPPING. BASE INFORMATION PROVIDED BY THE REGION OF YORK.

		
DRAWN BY: NIL	UPDATED BY: CM	APPROVED BY: JK
DATE: 09/2002	DATE UPDATED: 11/2021	FILE NAME: Key_Map_Aquifer.mxd

