



**NOTICE OF PUBLIC HEARING
CONSENT**

Pursuant to Section 53 (Consent) of *The Planning Act*

- FILE NUMBER:** C-2021-02
- APPLICANT:** 1623 Wellington Street Developments Ltd.
- PROPERTY:** 1623 Wellington Street East
CON 3 PT LOT 20
- RELATED APPLICATIONS:** C-2021-05 & C-2021-06
- ZONING:** E-BP – Business Park
E-BP(531) – Business Park Exception Zone
E-BP(534) – Business Park Exception Zone
- PURPOSE:** A Consent Application has been submitted to sever one (1) lot, and to establish access and servicing easements to facilitate the development of a self-storage facility.

A Location Map and Site Plan illustrating the request are attached. This Application will be heard by the Committee of Adjustment on the Date and Time shown below.

DATE: February 11, 2021

TIME: 7:00 p.m.

LOCATION: Electronic Meeting
(Please visit <https://www.youtube.com/user/Townofaurora2012> for live stream of the meeting)

NOTE: As a result of COVID-19, Town Hall and other Town facilities have been CLOSED to the public. During this time, Committee of Adjustment meetings will be held electronically and may be viewed via live stream. Please visit the Town’s website for further details.

You may express your views about this Application, for consideration by the Committee, in the following ways:

- i) **Participate in the electronic meeting as a live delegate.** Please send a delegation request to the Secretary–Treasurer, Brashanthe Manoharan, at BManoharan@aurora.ca **no later than 4:30pm on February 9, 2021.** Once the request has been received, instructions will be provided on how to make your delegation during the electronic meeting.

The Delegation Request form is located on the Town website: <https://www.aurora.ca/en/business-and-development/resources/development-planning/Committee-of-Adjustment/Delegation-Request-Form---Fillable.pdf>

- ii) **Provide written comments.** Please email your comments to the Secretary – Treasurer, Brashanthe Manoharan, at BManoharan@aurora.ca **no later than 12:00pm (noon) on February 11, 2021.** Alternatively, comments may be mailed to Town Hall at the address below. Please note, mailed comments must be received by the Town prior to the meeting in order to be considered by the Committee.

*Town of Aurora
100 John West Way, Box 1000
Aurora, ON L4G 6J1*

If you wish to be notified of the Decision with respect to this Application, you must complete the enclosed “Request for Decision” form. The form can also be found at <https://www.aurora.ca/en/business-and-development/resources/development-planning/Committee-of-Adjustment/Request-for-Decision---Fillable.pdf>. This form is to be emailed to BManoharan@aurora.ca **no later than 4:30pm on February 12, 2021.**

If you receive this notice as an owner of land containing seven or more residential units, please post this notice in a location that is visible to all property residents.

Should you have any questions regarding this application, please contact Brashanthe Manoharan at BManoharan@aurora.ca or at **905-727-3123 Ext. 4223.**

Personal Information Collection Notice

Your personal information and your comments are collected under the legal authority of the *Planning Act, R.S.O. 1990, Chapter c.P.13, as amended.* Your comments in respect to this Application will become part of the decision making process of the Application as noted on this form. Pursuant to Section 27 of the *Municipal Freedom of Information and Protection of Privacy Act, R.S.O. 1990, c. M.56, as amended, (the “Act”)* public feedback to planning proposals is considered to be a public record and may be disclosed to any individual upon request in accordance with *the Act.* Questions about this collection should be directed to the Town Clerk, Town of Aurora, 100 John West Way, Box 1000, Aurora ON L4G 6J1 905-727-3123.

DATED THIS 28th DAY OF JANUARY 2021



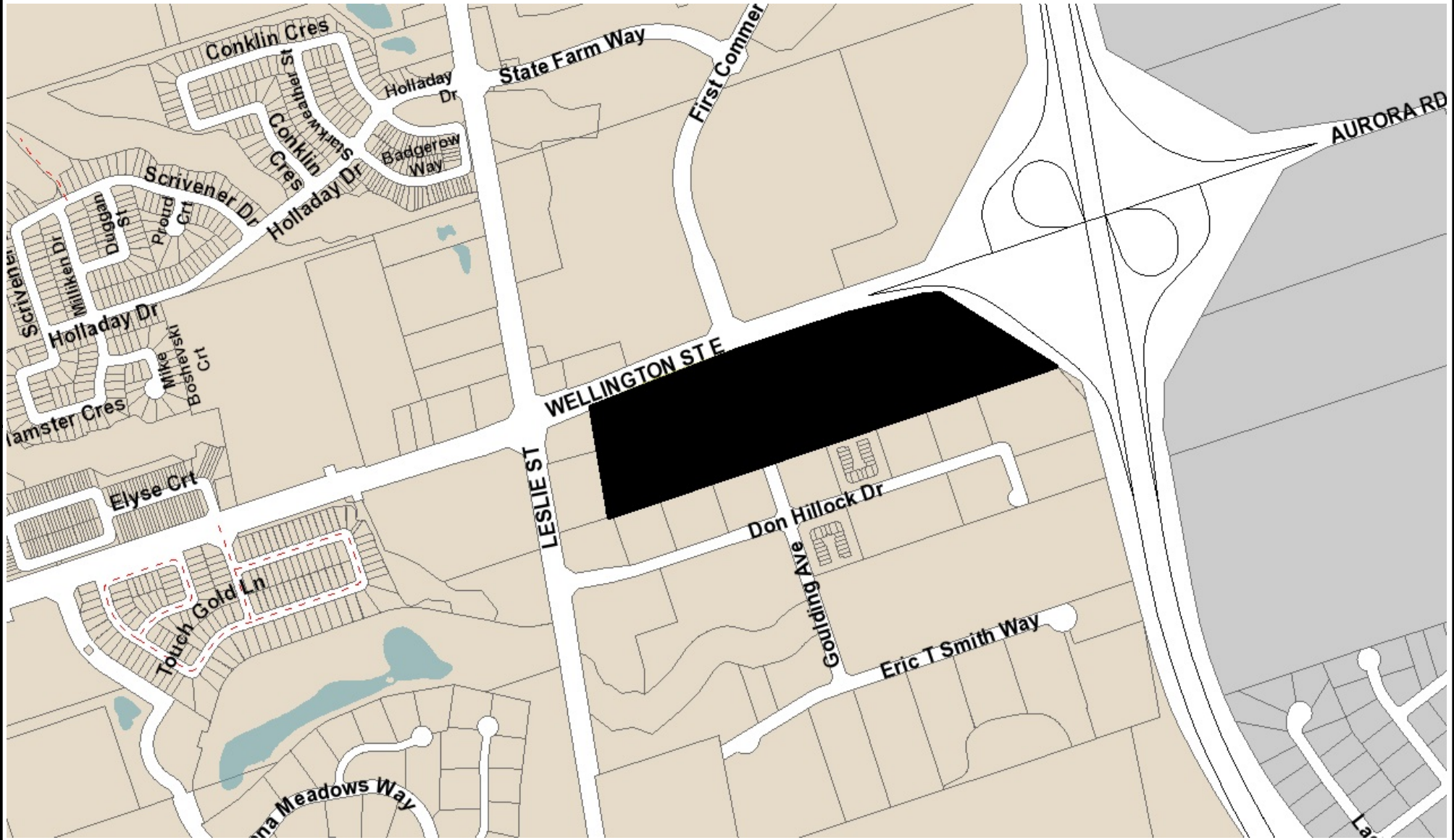
Brashanthe Manoharan
Secretary-Treasurer
Committee of Adjustment

ATTACHMENTS

Attachment 1 – Location Map
Attachment 2 – Site Plan
Attachment 3 – Request for Decision

Agenda packages will be available prior to the Hearing at:

<https://www.aurora.ca/agendas>



KEY MAP

FILE NO: C-2021-02
 ADDRESS: 1623 WELLINGTON ST E
 TOWN OF AURORA
 COMMITTEE OF ADJUSTMENT

 Subject Lands



SEVERED
RETAINED


WELLINGTON STREET EAST – REGION ROAD No. 15
(NAMED BY BY-LAW No. R-670-80-128, INST. R261406)

ROAD ALLOWANCE BETWEEN LOTS 20 AND 21, CONCESSION 3
PIN 03642-0090

PART 2, PLAN 455280
(MTO PLAN P-5024-111)
DESIGNATED AS CONTROLLED-ACCESS HIGHWAY BY ORDER-IN-COUNCIL OC-2256/87
PIN 03681-0084

DESIGNATED AS CONTROLLED-ACCESS HIGHWAY BY ORDER-IN-COUNCIL OC-2256/87
(MTO PLAN P-5024-111)

BEARING, DISTANCE AND CO-ORDINATE NOTES		
BEARINGS AND CO-ORDINATES ARE GRID AND ARE DERIVED FROM SPECIFIED CONTROL POINTS No. 00819900574 AND No. 00819900575 AND ARE REFERRED TO THE 6° UNIVERSAL TRANSVERSE MERCATOR GRID PROJECTION, ZONE 17, CENTRAL MERIDIAN 81°00' WEST LONGITUDE, NAD83 (ORIGINAL).		
CO-ORDINATES TO URBAN ACCURACY PER SEC. 14(2) OF O. REG. 216/10.		
DISTANCES ARE GROUND AND CAN BE CONVERTED TO GRID BY MULTIPLYING BY THE COMBINED SCALE FACTOR OF 0.99975663.		
AREAS SHOWN HEREON ARE CALCULATED FROM GROUND DISTANCES.		
POINT ID	EASTING	NORTHING
SCP 00819900574	627918.857	4873633.812
SCP 00819900575	627837.597	4874209.552
301	626855.380	4874312.044
309	627448.380	4874504.620
CO-ORDINATES CANNOT, IN THEMSELVES, BE USED TO RE-ESTABLISH CORNERS OR BOUNDARIES SHOWN ON THIS PLAN.		
DISTANCES AND CO-ORDINATES SHOWN ON THIS PLAN ARE IN METRES AND CAN BE CONVERTED TO FEET BY DIVIDING BY 0.3048.		



I require this plan to be deposited under the Land Titles Act.
Date ____ XX ____
THOMAS R. REED
ONTARIO LAND SURVEYOR

PLAN 65R-
RECEIVED AND DEPOSITED
Date ____ XX ____
Representative for the Land Registrar for the Land Titles Division of YORK REGION (No. 65)

SCHEDULE				
PART	PART OF LOT	CONCESSION	ALL OF PIN	AREA (m ²)
1				5587
2				49730
3				1633
4				33888
5				11338
6				3092
7				270
8				283
9				6141
10				1608
11				23656

PART 1 – SUBJECT TO TEMPORARY EASEMENT AS IN INST. YR3172208.
PARTS 2 TO 11 BOTH INCLUSIVE – SUBJECT TO EASEMENT AS IN INST. YR3172208.

PLAN OF SURVEY OF
PART OF LOT 20
CONCESSION 3
(GEOGRAPHIC TOWNSHIP OF WHITCHURCH)
TOWN OF AURORA
THE REGIONAL MUNICIPALITY OF YORK

SCALE 1 : 1000
20 10 0 20 40 60 METRES

HOLDING JONES VANDERVEEN INC.
ONTARIO LAND SURVEYORS

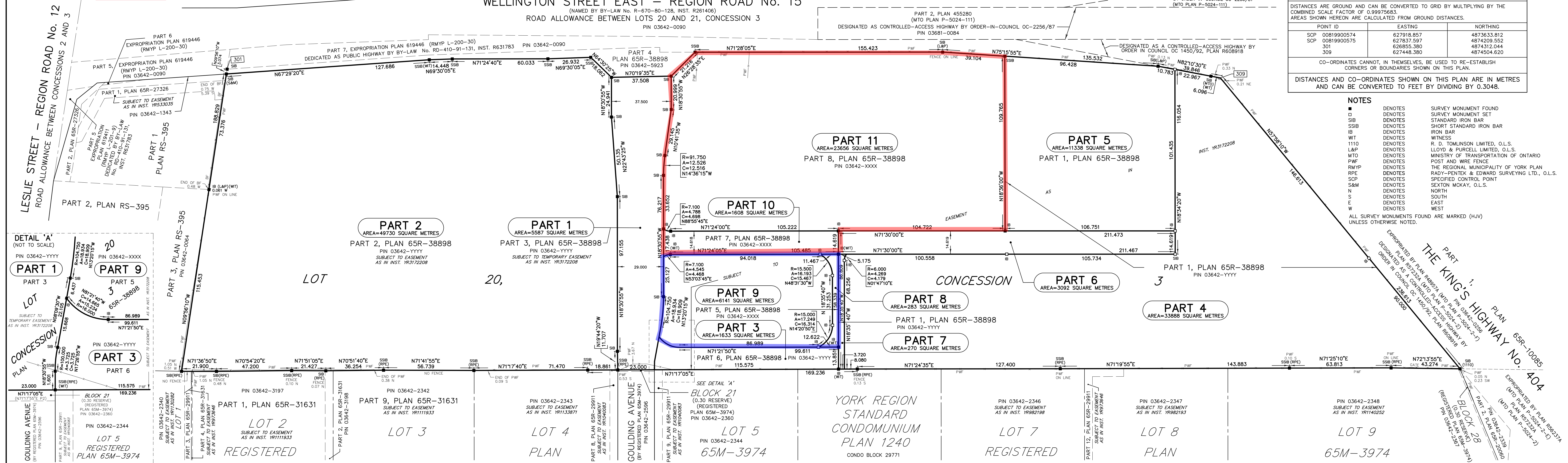
SURVEYOR'S CERTIFICATE

- I CERTIFY THAT:
1. THIS SURVEY AND PLAN ARE CORRECT AND IN ACCORDANCE WITH THE SURVEYS ACT, THE SURVEYORS ACT AND THE LAND TITLES ACT AND THE REGULATIONS MADE UNDER THEM.
2. THE SURVEY WAS COMPLETED ON

DATE: DECEMBER 02, 2020
THOMAS R. REED
ONTARIO LAND SURVEYOR

HOLDING JONES VANDERVEEN INC.
ONTARIO LAND SURVEYORS
1700 LANGSTAFF ROAD, SUITE 1002
VAUGHAN, ON L4K 3S3
PHONE: 905-660-4000, EMAIL: hjv@hjv-ols.ca

SCALE: 1:1000 DRAWN BY: J.Y./V.P. CHKD. BY: T.R./S.C. JOB NO: 12-2210-REF3





TOWN OF AURORA COMMITTEE OF ADJUSTMENT REQUEST FOR DECISION

Meeting Date: _____ Agenda Item Number: _____

Application Name: _____

File Number(s): _____

IMPORTANT NOTICE

You must complete this form and submit it to the Secretary-Treasurer to ensure your name and address are accurately noted for future notification.

This meeting is your opportunity to voice any opinions or comments you may have regarding an Application for approval of a Minor Variance/Permission or Consent. Under the *Planning Act*, for a Minor Variance and Permission, Section 45(10) states that the Secretary-Treasurer shall send one copy of the decision, to each person or public body who appeared in person or by counsel at the hearing AND who filed with the Secretary-Treasurer a written request for Notice of the Decision. For Consent, Section 53(17) states that if the Committee gives or refuses to give provisional Consent, the Committee shall ensure written Notice of the Decision is given to each person or public body that made a written request to be notified of decision or conditions.

NOTE: Due to COVID-19, all Request for Decisions shall be emailed to Brashanthe Manoharan, Secretary-Treasurer, at bmanoharan@aurora.ca.

Please print clearly and provide information requested below.

Name: _____
(MR./MRS./MS) (First) (Last)

Address: _____

Municipality: _____ Postal Code: _____
(Must Be Provided)

Telephone: Residence _____ E-Mail: _____
Business _____ E-Mail: _____

Notice of Decision and/or future consideration of this Committee of Adjustment Application will be provided by E-Mail.

NOTE: Notice of this meeting was given by mail to all owners within 120 metres (400 feet) of the subject lands

Personal information on this form is collected under the legal authority of the *municipal act*, R.S.O.1990, and C.M.45, as amended. This information will be used for the purposes of sending correspondence relating to matters before council. The information is collected and maintained for the purpose of creating a record that is available to the general public pursuant to section 27 of the *municipal freedom of information and protection of privacy act*, R.S.O. 1990, C.M.56, as amended. Questions about this collection should be directed to the town clerk, town of aurora, 100 john west way, box 1000, aurora, Ontario, l4g 6j1, telephone: 905-727-3123 ext. 4771