



OFFICIAL PLAN REVIEW

Building Aurora Together

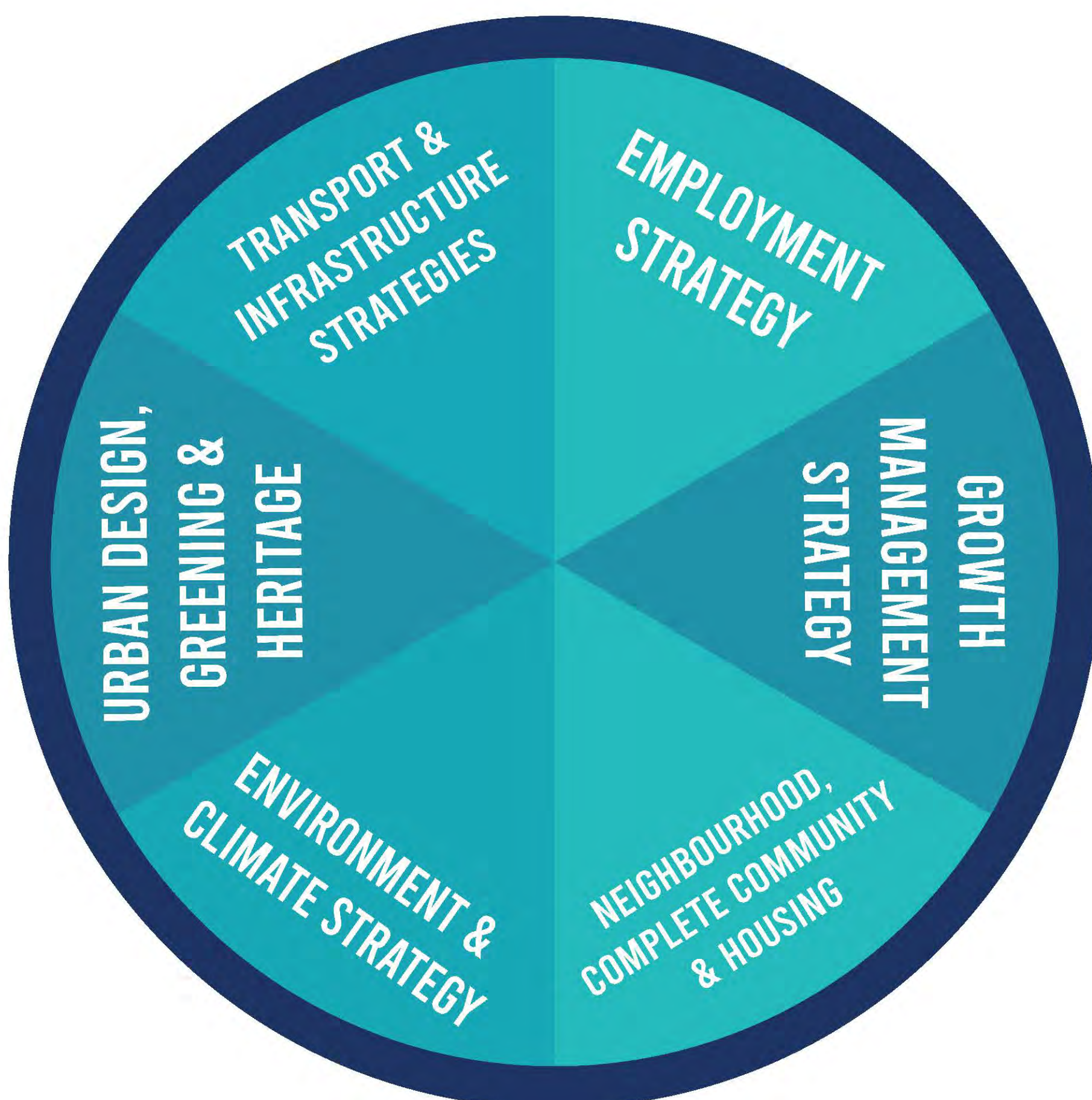
The Town of Aurora is updating their Official Plan.

What is an Official Plan?

An Official Plan is a blueprint for tomorrow that directs long term growth and development within a municipality. An Official Plan outlines the goals, objectives and policies to manage that growth, including the social, economic, built and natural environment priorities of the Town of Aurora.

Why do we need an Official Plan?

- To conform to Provincial and Regional policies;
- To direct growth and development to 2041, while considering important social, economic and environmental priorities and objectives.
- To implement the Town's master plans and studies.



YOUR INPUT MATTERS!

There are several ways you can provide input today.

- ▶ Fill out our survey
- ▶ Write it on a sticky note
- ▶ Fill out a feedback form
- ▶ Email your comments to officialplanreview@aurora.ca



OFFICIAL
PLAN REVIEW

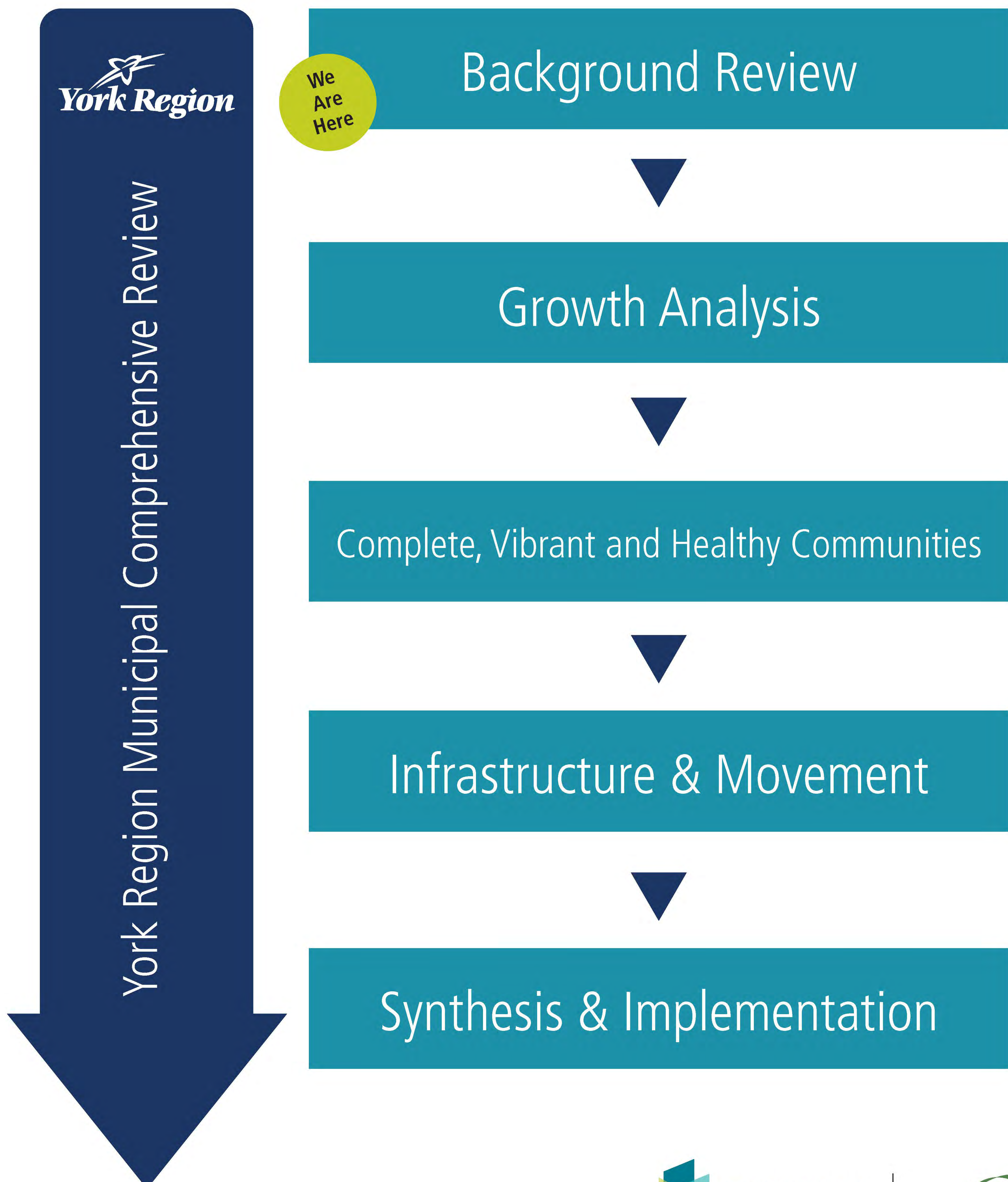


OFFICIAL PLAN REVIEW

WHAT HAPPENS WITH THE FEEDBACK RECEIVED?

All feedback received from the public will form part of the public record and is an important part informing the Municipal Comprehensive Review and Review of the Official Plan process.

THE TOWN OF AURORA MCR & OPR PROCESS



OFFICIAL PLAN REVIEW



THANK YOU
FOR JOINING US!

BEFORE YOU GO...

Please provide your contact information on the sign-in sheet.

Leave us your comments on a sticky-note or feedback form.

Please fill out our quick survey.

For more information, to sign-up for project updates, or to provide comments visit aurora.ca/opr or email officialplanreview@aurora.ca



OFFICIAL
PLAN REVIEW





OFFICIAL
PLAN REVIEW

WHAT PLANNING MATTERS ARE IMPORTANT TO YOU?

HOW DO YOU SEE YOUR COMMUNITY EVOLVING IN 20 YEARS?

Your input matters!

There are several ways you can provide input today.

- ▶ Fill out our survey
- ▶ Write it on a sticky note
- ▶ Fill out a feedback form
- ▶ Email your comments to officialplanreview@aurora.ca



OFFICIAL
PLAN REVIEW





VISION

“The long-term vision guiding the Official Plan is to develop the Town of Aurora into a healthy, strong and complete community that provides a range of places and opportunities to live, work, shop, be educated and play, in a manner that promotes sustainability in all its forms and protects the Town’s natural environment and historic character.”

TOWN OF AURORA OFFICIAL PLAN REVIEW

Help build Aurora’s future – how it looks, feels, moves, and the opportunities for jobs and services. The Vision Statement in the Official Plan is aspirational, capturing the kind of Town we strive to become. The policies in the Official Plan help move Aurora towards the Vision.

12 PRINCIPLES



**PROMOTING
RESPONSIBLE GROWTH
MANAGEMENT**

**ENSURING
DESIGN
EXCELLENCE**



**PROTECTING
STABLE
NEIGHBOURHOODS**

**BUILDING A
GREENER
COMMUNITY**



**PROVIDING
APPROPRIATE COMMUNITY
FACILITIES**

**PROVIDING A
RANGE & MIX
OF HOUSING**



12 PRINCIPLES



**BUILDING A
SUCCESSFUL
DOWNTOWN**

**DEVELOPING
VIBRANT NEW
NEIGHBOURHOODS**



**ESTABLISHING A
LINKED GREENLANDS
SYSTEM**

**ADVANCING
THE
ECONOMY**



**CONSERVING
CULTURAL HERITAGE
RESOURCES**

**PROVIDING
SUSTAINABLE
INFRASTRUCTURE**



TOWN OF AURORA 2019 AIR PHOTO MAP

LEGEND

- Park
- Private School
- Public School
- Separate School
- Municipal Boundary
- Oak Ridges Moraine Boundary
- Highway
- Regional Road
- Proposed Road
- Railway
- Hydro Corridor


PARK & TRAIL FEATURES

- Lookout
- Parking
- Washroom

AURORA TRAILS

- Bicycle Route
- 1 Fleury & Machell Park
- 2 Tim Jones Trail
- 3 Klaus Wehrenberg Trail
- 4 Oak Ridges Trail
- 5 Sheppards Bush Conservation Area
- 6 Willow Farm, Lakeview and Wimpey Trail
- 7 Municipal Trail
- 8 In-Boulevard Multi-Use Trail & Bicycle Route

0 0.5 1
Kilometres



AURORA
Where the South Begins

Map created by Town of Aurora Planning and Development Services Department - GIS Division, October 30, 2019. Base and Aerial data provided by the Region of York. All photos taken Spring 2019 by First Base Solutions Inc. ©2019 EarthstarGeography.

The Town of Aurora is not responsible for any errors or omissions on the map and makes no guarantee regarding the accuracy and completeness of the information presented. The Town of Aurora cannot be held liable for any claims, costs, actions, penalties or damages sustained by the user based upon the data provided. Duplication and/or reproduction of this map for commercial use is strictly prohibited.

