



**NOTICE OF PUBLIC HEARING
CONSENT**

Pursuant to Section 53 (Consent) of *The Planning Act*

FILE NUMBER: C-2021-09

APPLICANT: Stinson

PROPERTY: 75 Kennedy Street West
PLAN 246 PT LOT 37

RELATED APPLICATIONS: n/a

ZONING: R1(7) (Detached First Density Residential Exception Zone)

PURPOSE: A Consent Application has been submitted to facilitate a lot line adjustment.

A Location Map and Site Plan illustrating the request are attached. This Application will be heard by the Committee of Adjustment on the Date and Time shown below.

DATE:	August 12, 2021
TIME:	7:00 p.m.
LOCATION:	Electronic Meeting (Please visit https://www.youtube.com/user/Townofaurora2012 for live stream of the meeting)

NOTE: As a result of COVID-19, Town Hall and other Town facilities have been CLOSED to the public. During this time, Committee of Adjustment meetings will be held electronically and may be viewed via live stream. Please visit the Town's website for further details.

You may express your views about this Application, for consideration by the Committee, in the following ways:

- i) **Participate in the electronic meeting as a live delegate.** Please send a delegation request to the Secretary–Treasurer, Brashanthe Manoharan, at BManoharan@aurora.ca **no later than 4:30pm on August 10, 2021.** Once the request has been received, instructions will be provided on how to make your delegation during the electronic meeting.

The Delegation Request form is located on the Town website:
<https://www.aurora.ca/en/business-and-development/resources/development-planning/Committee-of-Adjustment/Delegation-Request-Form--Fillable.pdf>

- ii) **Provide written comments.** Please email your comments to the Secretary – Treasurer, Brashanthe Manoharan, at BManoharan@aurora.ca **no later than 12:00pm (noon) on August 12, 2021.** Alternatively, comments may be mailed to Town Hall at the address below. Please note, mailed comments must be received by the Town prior to the meeting in order to be considered by the Committee.

*Town of Aurora
100 John West Way, Box 1000
Aurora, ON L4G 6J1*

If you wish to be notified of the Decision with respect to this Application, you must complete the enclosed “Request for Decision” form. The form can also be found at <https://www.aurora.ca/en/business-and-development/resources/development-planning/Committee-of-Adjustment/Request-for-Decision--Fillable.pdf>. This form is to be emailed to BManoharan@aurora.ca **no later than 4:30pm on August 13, 2021.**

If you receive this notice as an owner of land containing seven or more residential units, please post this notice in a location that is visible to all property residents.

Should you have any questions regarding this application, please contact Brashanthe Manoharan at BManoharan@aurora.ca or at **905-727-3123 Ext. 4223.**

Personal Information Collection Notice

Your personal information and your comments are collected under the legal authority of the *Planning Act, R.S.O. 1990, Chapter c.P.13*, as amended. Your comments in respect to this Application will become part of the decision making process of the Application as noted on this form. Pursuant to Section 27 of the *Municipal Freedom of Information and Protection of Privacy Act, R.S.O. 1990, c. M.56*, as amended, (*the “Act”*) public feedback to planning proposals is considered to be a public record and may be disclosed to any individual upon request in accordance with *the Act*. Questions about this collection should be directed to the Town Clerk, Town of Aurora, 100 John West Way, Box 1000, Aurora ON L4G 6J1 905-727-3123.

DATED THIS 29th DAY OF AUGUST 2021



Brashanthe Manoharan
Secretary-Treasurer
Committee of Adjustment

ATTACHMENTS


Attachment 1 – Location Map

Attachment 2 – Site Plan

Attachment 3 – Request for Decision

Agenda packages will be available prior to the Hearing at:

<https://www.aurora.ca/agendas>

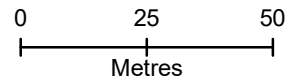


LOCATION MAP

75 KENNEDY STREET W
FILE: C-2021-09

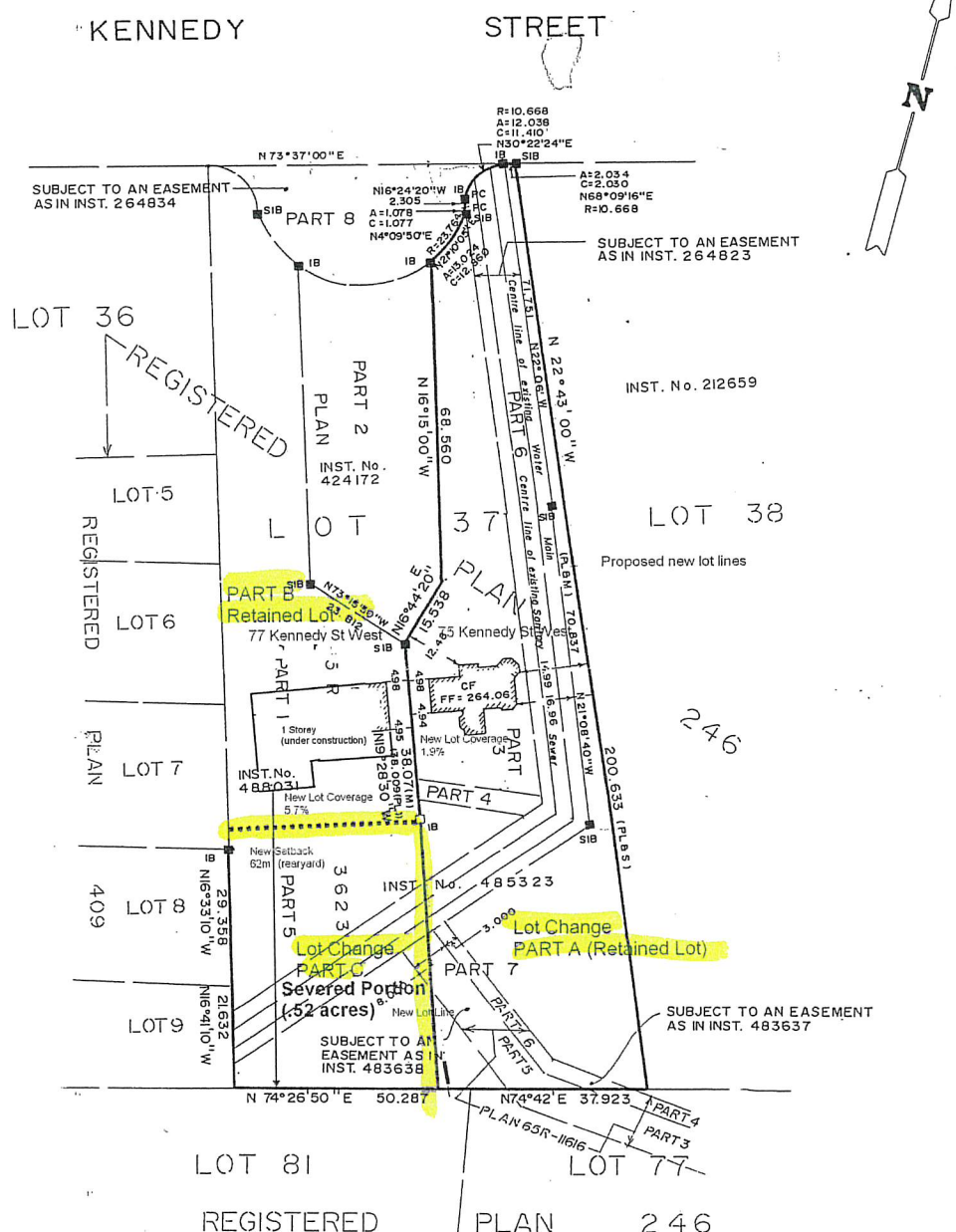


SUBJECT LANDS



**BUILDING LOCATION SURVEY OF
PART OF LOT 37
REGISTERED PLAN 246
TOWN OF AURORA
REGIONAL MUNICIPALITY OF YORK**

METRIC
DISTANCES SHOWN ON THIS
PLAN ARE IN METRES AND MAY BE
CONVERTED TO FEET BY DIVIDING
BY 0.3048
SCALE 1:1000



ALL FOUND MONUMENTS ARE BY
LLOYD & PURCELL LTD., O.L.S.,
UNLESS OTHERWISE SHOWN

NOTE:
PART OF LOT 37 IS SUBJECT TO EASEMENTS
AS SHOWN HEREON.

© NO PERSON MAY COPY, REPRODUCE, DISTRIBUTE OR
ALTER THIS PLAN IN WHOLE OR IN PART
WITHOUT THE WRITTEN PERMISSION OF R. SALNA O.L.S.

LEGEND

- DENOTES SURVEY MONUMENT SET
- DENOTES SURVEY MONUMENT FOUND
- SIB DENOTES STANDARD IRON BAR
- IB DENOTES IRON BAR
- DENOTES FOUND TEMPORARY WITNESS MONUMENT BY P.SALNA CO. LTD., O.L.S.
- N DENOTES NOTES BY P.SALNA CO. LTD., O.L.S.
- PL DENOTES PLAN 65R-3623
- S DENOTES SET
- M DENOTES MEASURED
- C DENOTES CALCULATED
- CF DENOTES CONCRETE FOUNDATION WALLS
- PC DENOTES POINT OF CURVATURE
- FF DENOTES FINISHED FLOOR

SURVEYOR'S CERTIFICATE

I HEREBY CERTIFY
THAT THE FIELD SURVEY REPRESENTED
ON THIS PLAN WAS COMPLETED ON THE
27th. DAY OF MAY, 1989

DATE: JUNE 2, 1989

R. Salna
R. SALNA
ONTARIO LAND SURVEYOR

NOTES

BEARINGS ARE ASTROMOMIC
ARE DERIVED FROM THE
LIMIT OF
AS SHOWN ON REGISTERED
PLAN
HAVING A BEARING OF

P. SALNA COMPANY LTD.
ONTARIO LAND SURVEYORS

10225 YONGE STREET
RICHMOND HILL, ONTARIO, L4C-3B2
PHONE: 884-3988 FILE: 62-24

R1220200481

Preliminary Zoning Review

M. Boz

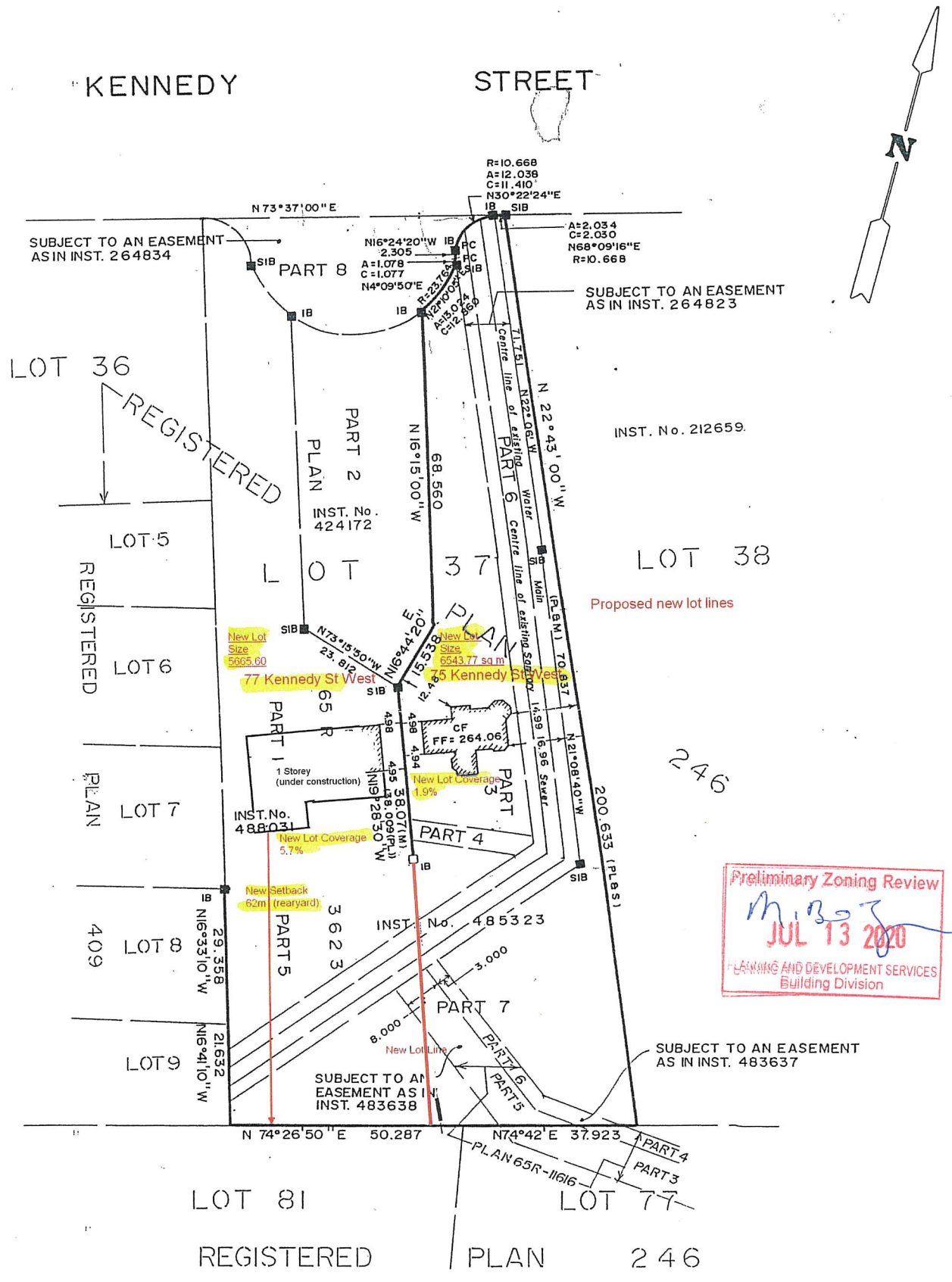
JUL 13 2020

PLANNING AND DEVELOPMENT SERVICES
Building Division

**BUILDING LOCATION SURVEY OF
PART OF LOT 37
REGISTERED PLAN 246
TOWN OF AURORA
REGIONAL MUNICIPALITY OF YORK**

METRIC
DISTANCES SHOWN ON THIS
PLAN ARE IN METRES AND MAY BE
CONVERTED TO FEET BY DIVIDING
BY 0.3048

SCALE 1:1000



ALL FOUND MONUMENTS ARE BY
LLOYD & PURCELL LTD., O.L.S.,
UNLESS OTHERWISE SHOWN

NOTE:
PART OF LOT 37 IS SUBJECT TO EASEMENTS
AS SHOWN HEREON.

© NO PERSON MAY COPY, REPRODUCE, DISTRIBUTE OR
ALTER THIS PLAN IN WHOLE OR IN PART
WITHOUT THE WRITTEN PERMISSION OF R. SALNA O

LEGEND

- ☐ DENOTES SURVEY MONUMENT SET
- DENOTES SURVEY MONUMENT FOUND
- SIB DENOTES STANDARD IRON BAR
- IB DENOTES IRON BAR
- DENOTES FOUND TEMPORARY WITNESS MONUMENT BY P.SALNA CO. LTD., O.L.S.
- N DENOTES NOTES BY P.SALNA CO. LTD., O.L.S.
- PL DENOTES PLAN 65R-3623
- S DENOTES SET
- M DENOTES MEASURED
- C DENOTES CALCULATED
- CF DENOTES CONCRETE FOUNDATION WALLS
- PC DENOTES POINT OF CURVATURE
- FF DENOTES FINISHED FLOOR

SURVEYOR'S CERTIFICATE

I HEREBY CERTIFY
THAT THE FIELD SURVEY REPRESENTED
ON THIS PLAN WAS COMPLETED ON THE
27th. DAY OF MAY, 1989

DATE: JUNE 2, 1989

R. Salna
R. SALNA
ONTARIO LAND SURVEYOR

NOTES

BEARINGS ARE ASTRONOMIC
ARE DERIVED FROM THE
LIMIT OF
AS SHOWN ON REGISTERED
PLAN
HAVING A BEARING OF

P. SALNA COMPANY LT
ONTARIO LAND SURVEYORS

10225 YONGE STREET
RICHMOND HILL, ONTARIO, L4C-3B2
PHONE: 884-3988 FILE: 62-24



TOWN OF AURORA COMMITTEE OF ADJUSTMENT REQUEST FOR DECISION

Meeting Date: _____ Agenda Item Number: _____

Application Name: _____

File Number(s): _____

IMPORTANT NOTICE

You must complete this form and submit it to the Secretary-Treasurer to ensure your name and address are accurately noted for future notification.

This meeting is your opportunity to voice any opinions or comments you may have regarding an Application for approval of a Minor Variance/Permission or Consent. Under the *Planning Act*, for a Minor Variance and Permission, Section 45(10) states that the Secretary-Treasurer shall send one copy of the decision, to each person or public body who appeared in person or by counsel at the hearing AND who filed with the Secretary-Treasurer a written request for Notice of the Decision. For Consent, Section 53(17) states that if the Committee gives or refuses to give provisional Consent, the Committee shall ensure written Notice of the Decision is given to each person or public body that made a written request to be notified of decision or conditions.

NOTE: Due to COVID-19, all Request for Decisions shall be emailed to Brashanthe Manoharan, Secretary-Treasurer, at bmanoharan@aurora.ca.

Please print clearly and provide information requested below.

Name: _____
(MR./MRS./MS) (First) (Last)

Address: _____

Municipality: _____ Postal Code: _____
(Must Be Provided)

Telephone: Residence _____ E-Mail: _____
Business _____ E-Mail: _____

Notice of Decision and/or future consideration of this Committee of Adjustment Application will be provided by E-Mail.

NOTE: Notice of this meeting was given by mail to all owners within 120 metres (400 feet) of the subject lands

Personal information on this form is collected under the legal authority of the *municipal act*, R.S.O.1990, and C.M.45, as amended. This information will be used for the purposes of sending correspondence relating to matters before council. The information is collected and maintained for the purpose of creating a record that is available to the general public pursuant to section 27 of the *municipal freedom of information and protection of privacy act*, R.S.O. 1990, C.M.56, as amended. Questions about this collection should be directed to the town clerk, town of aurora, 100 john west way, box 1000, aurora, Ontario, l4g 6j1, telephone: 905-727-3123 ext. 4771